

RNAV (GPS) RWY 13

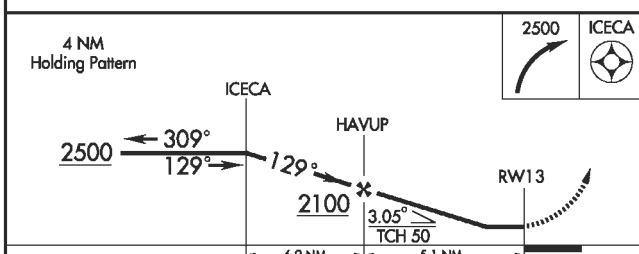
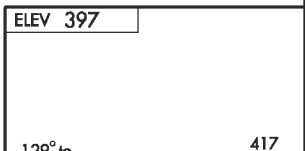

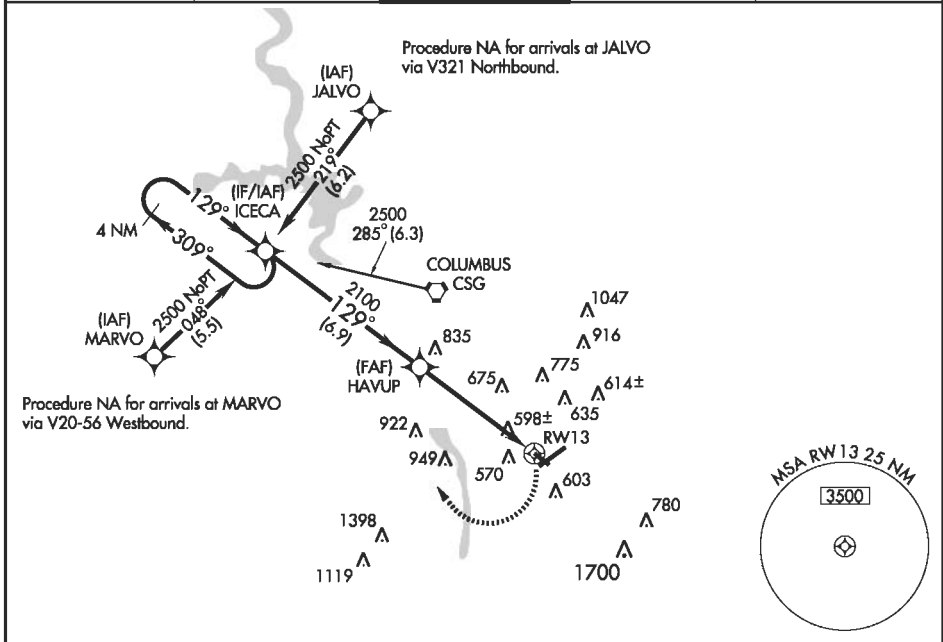
COLUMBUS METROPOLITAN (CSG)

APP CRS 129°	Rwy Idg 3997
	TDZE 397
	Apt Elev 397

⚠ DME/DME RNP-0.3 NA. Procedure NA at night. When VGSI inop, circling Rwy 24, 31 NA at night.

⚠ MISSED APPROACH: Climbing right turn to 2500 direct ICECA and hold.

ATIS 127.75	ATLANTA APP CON * 125.5 323.1	COLUMBUS TOWER * 120.1 (CTAF) 0 257.8	GND CON 121.9 348.6	UNICOM 122.85
-----------------------	---	---	-------------------------------	-------------------------



CATEGORY	A	B	C	D
LNVA MDA	940-1	543 (600-1)	940-1½ 543 (600-½)	940-1¾ 543 (600-¾)
CIRCLING	940-1	543 (600-1)	940-1½ 543 (600-½)	960-2 563 (600-2)

HIRL Rwy 6-24 **Ⓛ**
 MIRL Rwy 13-31 **Ⓛ**
 REIL Rwy 24 **Ⓛ**
 REIL Rws 13 and 31 **Ⓛ**

SE-4, 09 JUN 2005 to 07 JUL 2005

SE-4, 09 JUN 2005 to 07 JUL 2005